

Highways Act 1980 S31(6)
Landowner's Statement
Land at GK Denniss Farms, Charmwood
Farm, Pratt's Bottom, Orpington BR6 7SA
Application reference 01 15

The application relates to land at Charmwood Farm Pratt's Bottom BR6 7SA, the specific parcels of land being identified with a red border on the associated plan. Where they are recognised to exist, existing public rights of way crossing the land are indicated by a continuous blue line for Byways Open To All Traffic and a continuous purple line for Footpaths.

PART A: Information relating to the applicant and land to which the application relates
(all applicants must complete this Part)

1. Name of appropriate authority to which the application is addressed:

LONDON BOROUGH OF BROMLEY

2. Name and full address (including postcode) of applicant:

MR. M. G. WEAVER, COMPLETE LAND MANAGEMENT, SACKVILLE HOUSE,
OLD CROWN FARM, HARTFIELD, EAST SUSSEX, TN7 4AW.

3. Status of applicant (tick relevant box or boxes):

I am

(a) the owner of the land(s) described in paragraph 4.

(b) making this application and the statements/declarations it contains on behalf of [insert name of owner] who is the owner of the land(s) described in paragraph 4 and in my capacity as [insert details].

G. K. DENNISS FARMS

AGENT

4. Insert description of the land(s) to which the application relates (including full address and postcode):

LAND AT CHARMWOOD FARM, PRATT'S BOTTOM, ORPINGTON, BR6 7SA

5. Ordnance Survey six-figure grid reference(s) of a point within the area of land(s) to which the application relates (if known):

TQ 464 625

6. This deposit comprises the following statement(s) and/or declarations (delete Parts B, C, or D where not applicable):

PART B (HIGHWAYS STATEMENT)

PART B: Statement under section 31(6) of the Highways Act 1980

G. K. DENNISS FARMS

[I am/~~am~~ [insert name of owner] is] the owner of the land described in paragraph 4 of Part A of this form and shown [insert colouring] on the map accompanying this statement.

(delete wording in square brackets as appropriate and/or insert information as required)

[Ways shown ^{IN BLUE} [insert colouring] on the accompanying map are byways open to all traffic.]

[~~Ways shown [insert colouring] on the accompanying map are restricted byways.~~]

[~~Ways shown [insert colouring] on the accompanying map are public bridleways.~~]

[Ways shown ^{IN PURPLE} [insert colouring] on the accompanying map are public footpaths.]

No [other] ways over the land shown ^{EDGED RED} [insert colouring] on the accompanying map have been dedicated as highways.

(delete wording in square brackets as appropriate and/or insert information as required)

PART F: Statement of Truth
(all applicants must complete this Part)

WARNING: If you dishonestly enter information or make a statement that you know is, or might be, untrue or misleading, and intend by doing so to make a gain for yourself or another person, or to cause loss or the risk of loss to another person, you may commit the offence of fraud under section 1 of the Fraud Act 2006, the maximum penalty for which is 10 years' imprisonment or an unlimited fine, or both.

I BELIEVE THAT THE FACTS AND MATTERS CONTAINED ~~IN~~ THIS FORM ARE TRUE

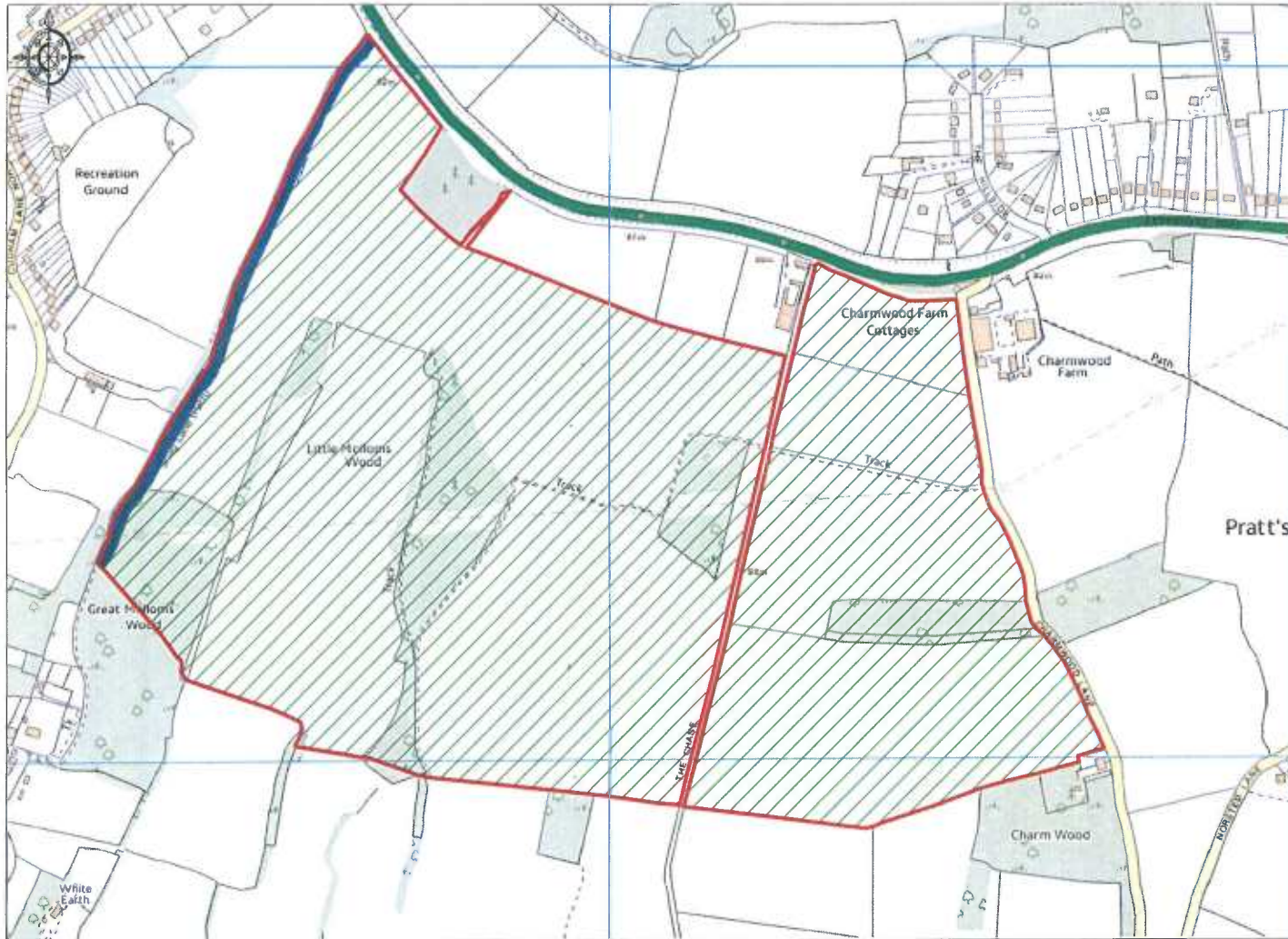
Signature (of the person making the statement of truth):

Print full name: M.G. WEAVER (AUTHORISED AGENT FOR G.K. DENNISS (DEC'D)).

Date: 14/1/2015.

You should keep a copy of the completed form

Land at Charmwood, Pratt's Bottom, Orpington.
(Plan 1)



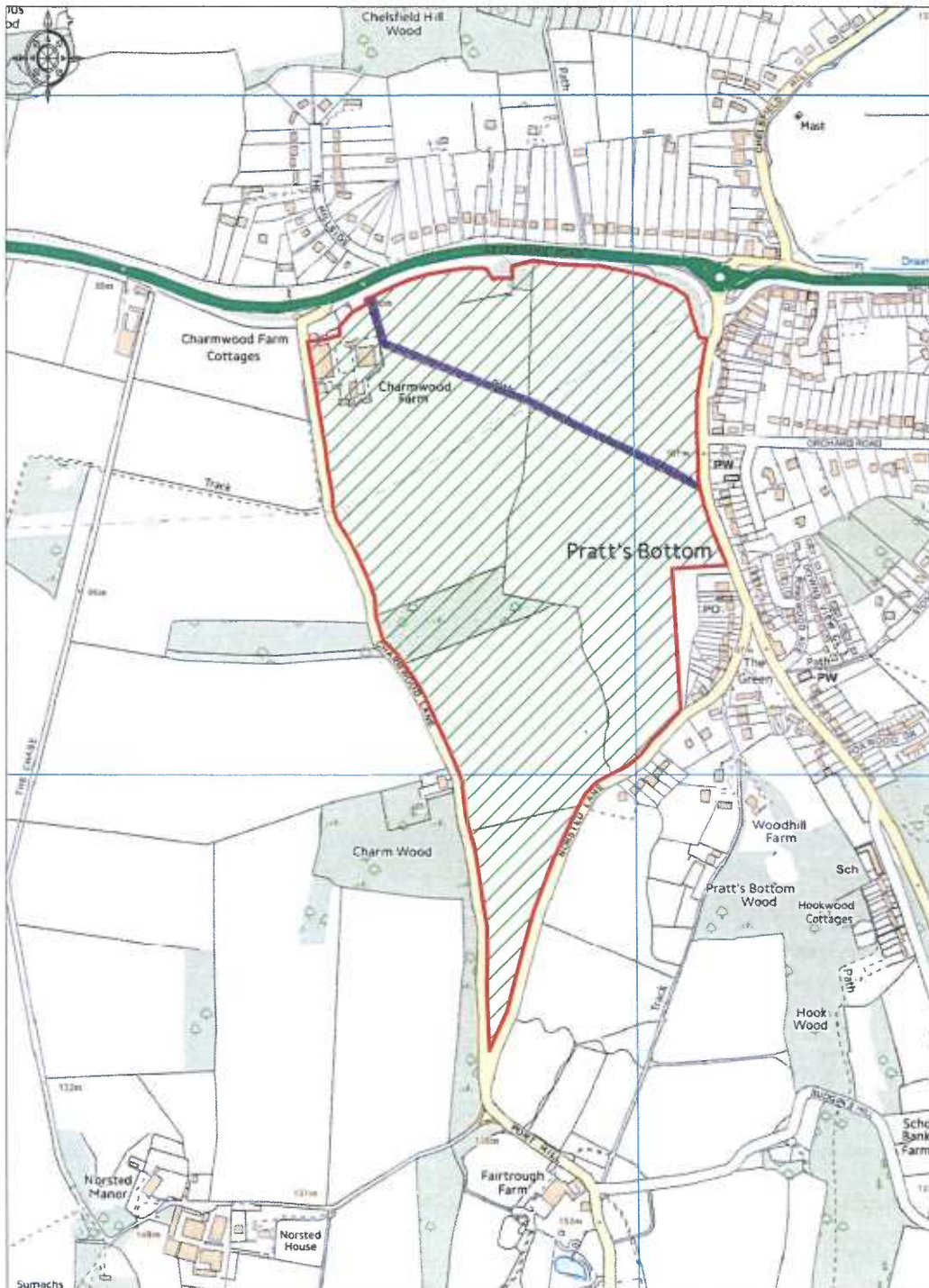
Ordnance Survey © Crown Copyright 2014. All rights reserved. Licence number 100022432. Plotted Scale - 1:10000



Produced by CLM

— BYWAY OPEN TO ALL TRAFFIC

Land at Charmwood, Pratt's Bottom, Orpington, Kent.
(Plan 2)

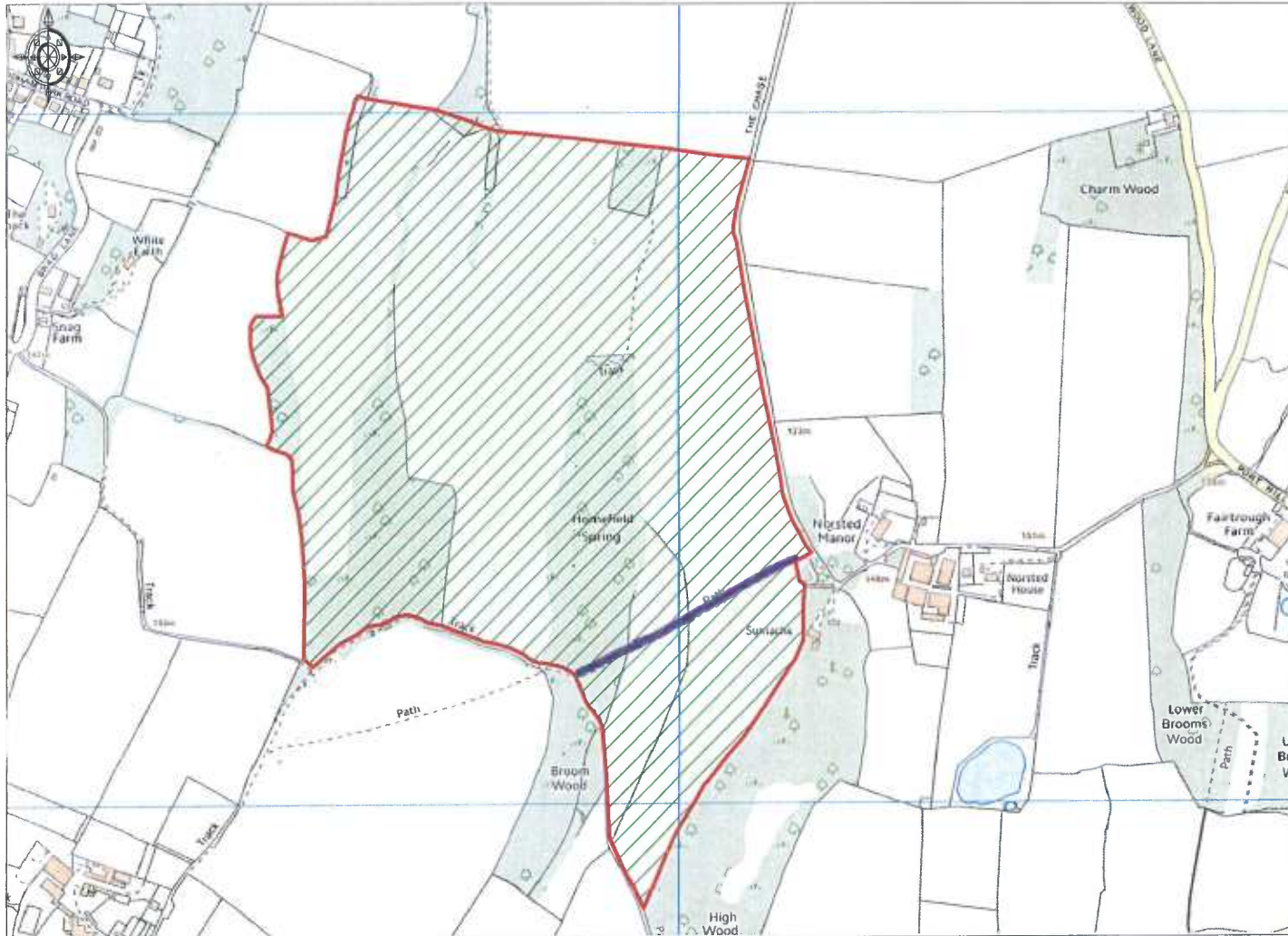


Ordnance Survey © Crown Copyright 2014. All rights reserved.
Licence number 100023432. Plotted Scale - 1:10000

Produced by CLM

— PUBLIC FOOTPATH

Land at Charmwood, Pratt's Bottom, Orpington, Kent.
(Plan 3)



Ordnance Survey © Crown Copyright 2014. All rights reserved. Licence number 100022432. Plotted Scale - 1:10000



Produced by CLM

 PUBLIC FOOTPATH