




# KEY

-  Polling Stations
-  Polling District
-  Ward Boundary



**ELECTORAL  
SERVICES**

Bromley Wards 2025

## ST PAUL'S CRAY WARD

Scale  
1:16,352

Origin  
O.S.

Checked

Date

April 2025

Drawing Number



© Crown copyright and database rights 2025  
Ordnance Survey 100017661.

